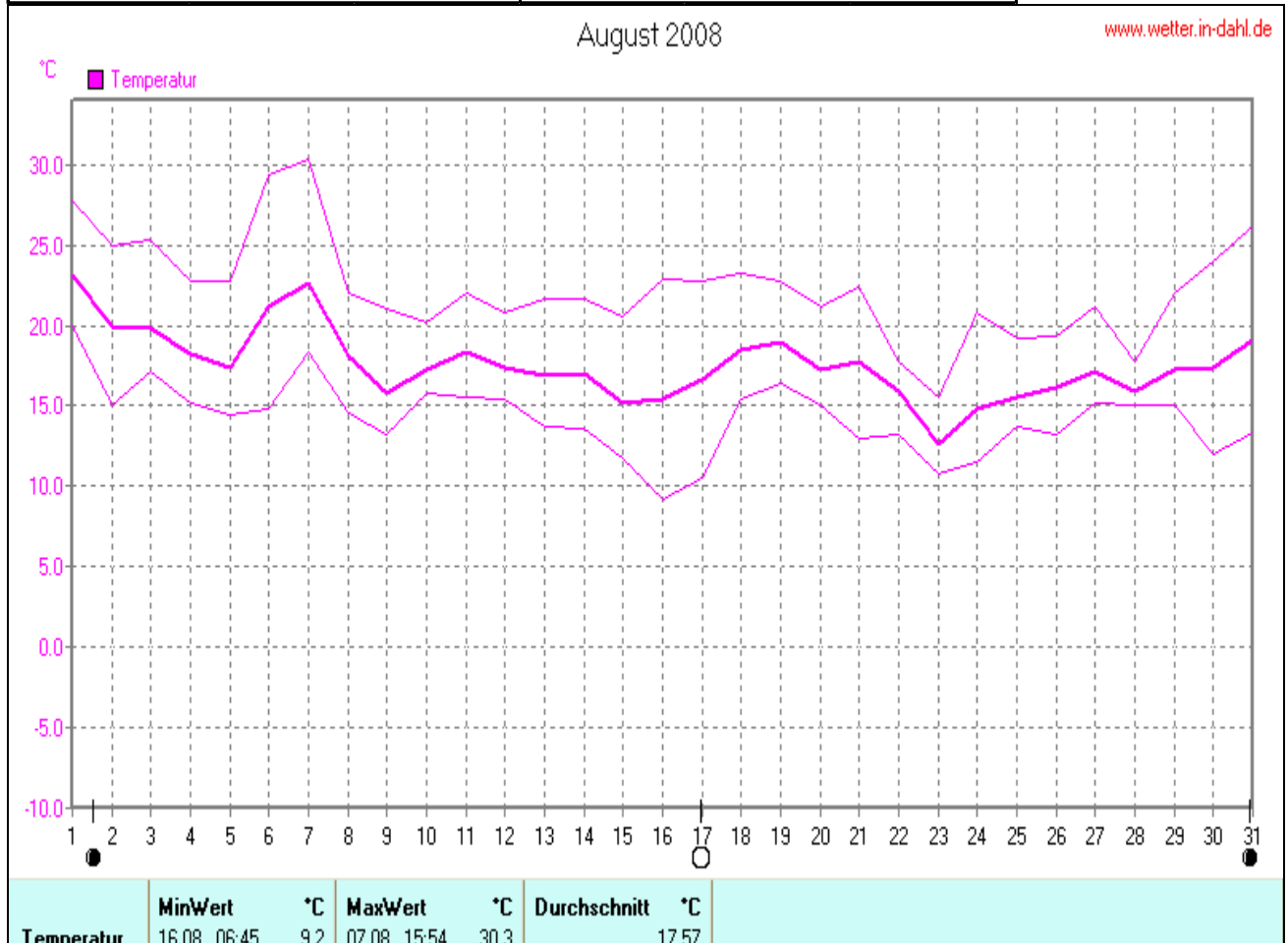
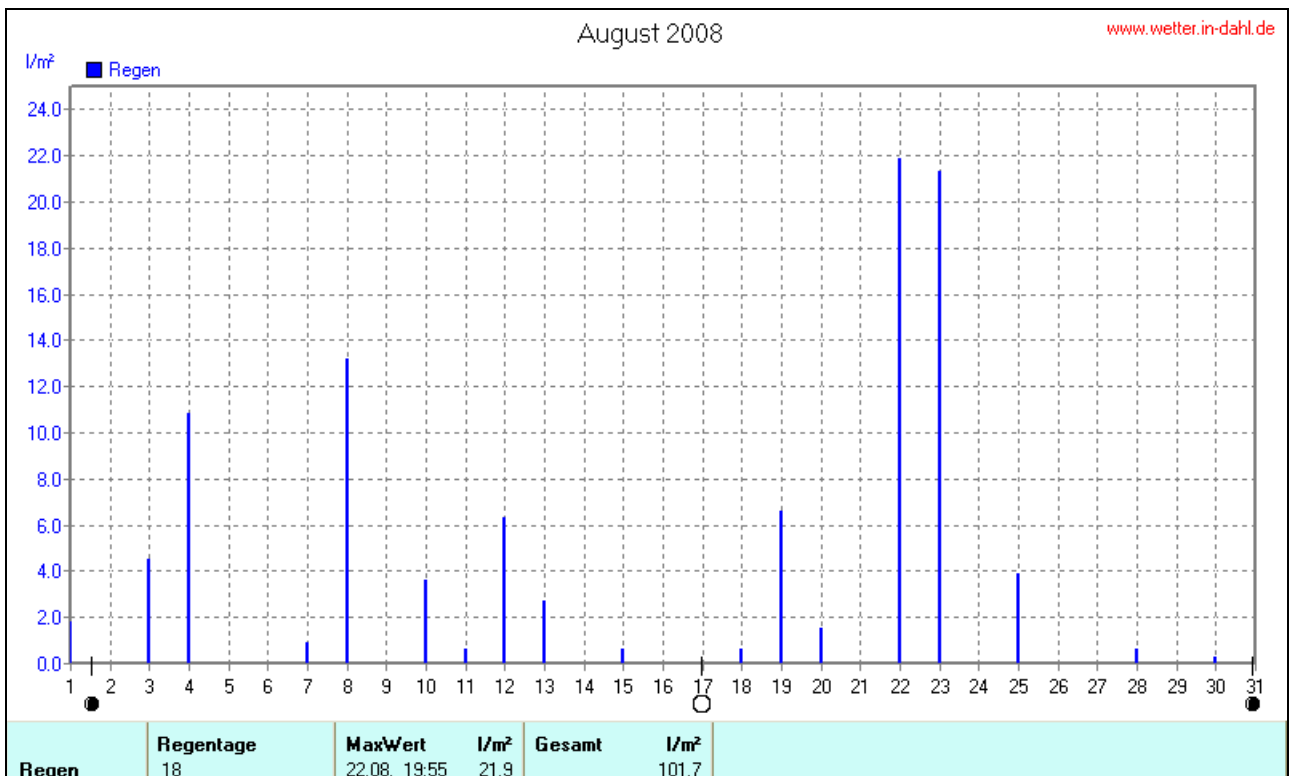
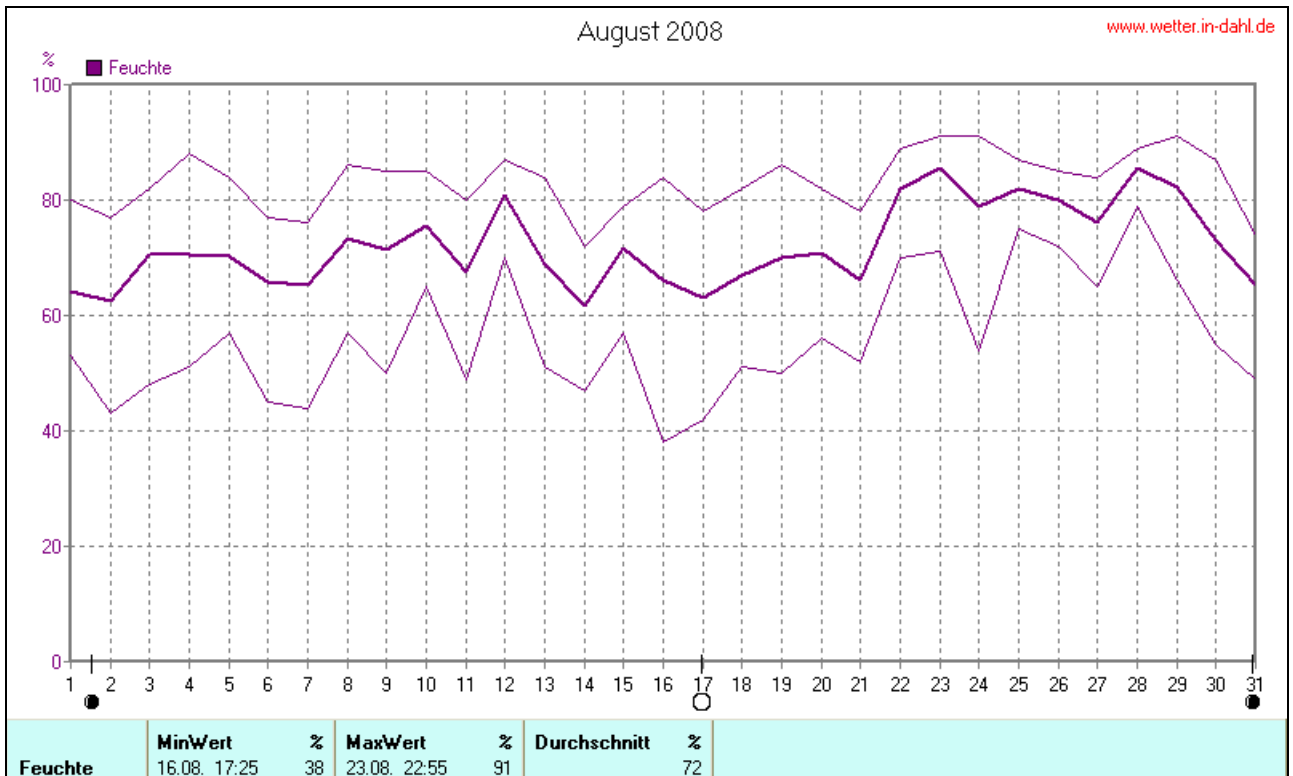
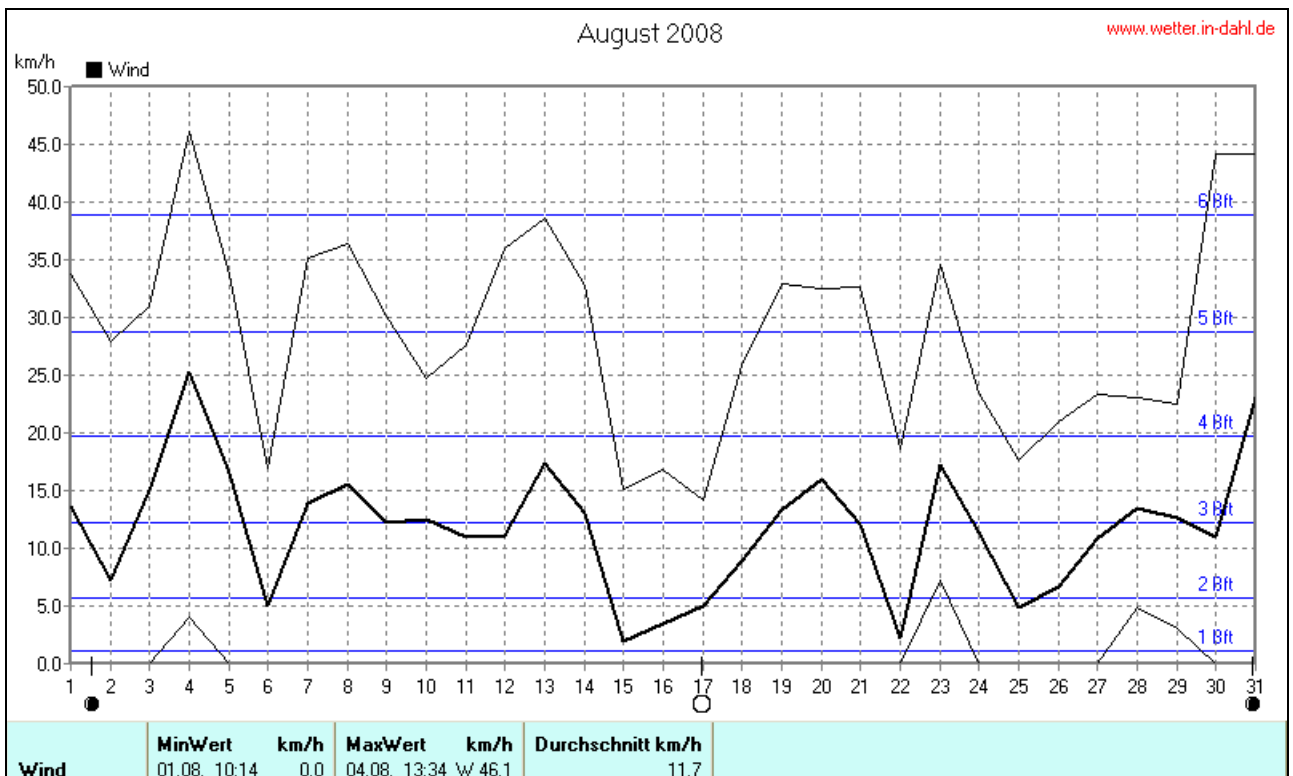
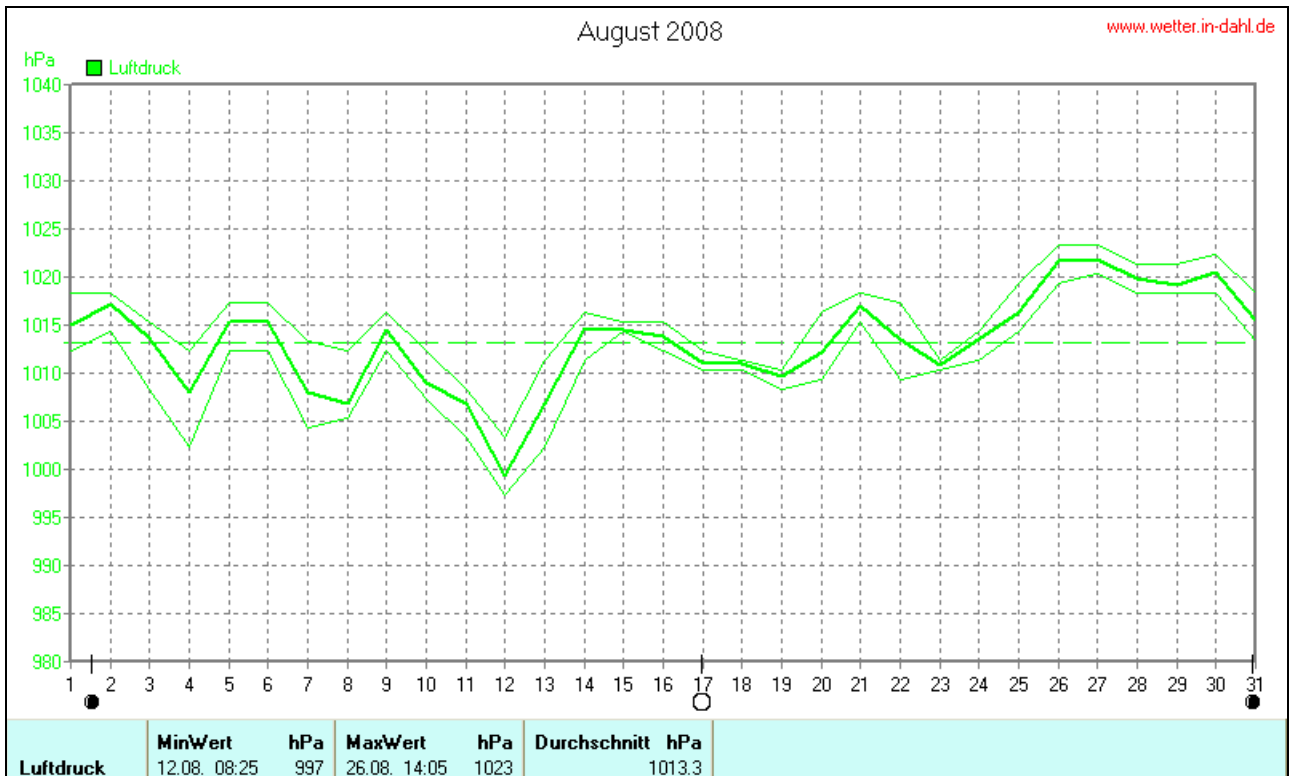


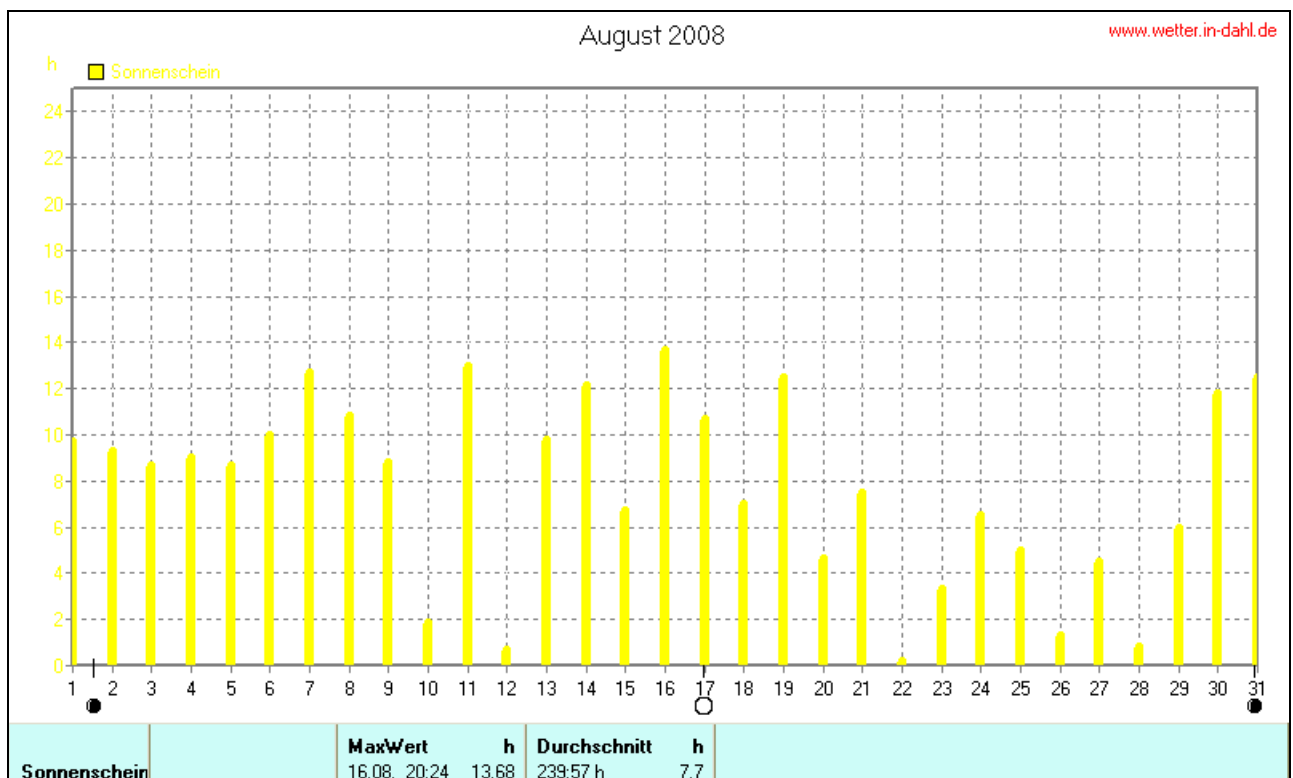
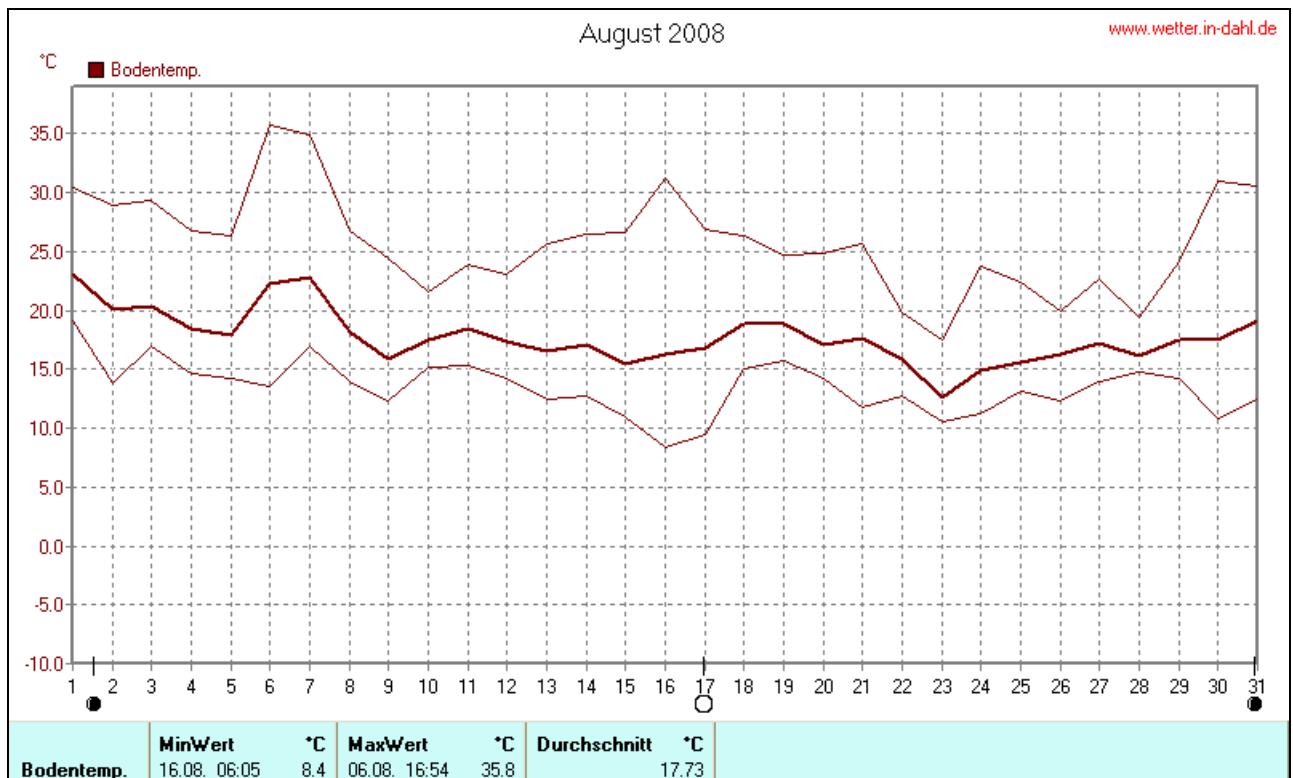
Wettergrafiken und Tabelle August 2008 Station Dahl

Klimadaten		Wetterstation Dahl	
Standortkoordinaten: geogr. 08°50'58"O - 51°41'53"N rechts 3489697 hoch 5727666 250 m NN			
Monatswerte: Aug 08			
Temperatur: (Vj.17,6°C) 17,6°C		Tage mit Schneedecke:	
Lj.Mittel:(Lippspr. 1961-90): 16,7°C		Eistage(Max<0,0°C):	
Abweichung: 0,9 K		Frosttage(MIN<0,0°C):	
Absoluts Max.: 30,3 °C		Sommertage(Max>=25°C): 6	
Absolutes Min.: 9,2 °C		Heiße Tage(Max>=30°C): 1	
Bodentemperatur: Mittel: 17,7°C Max.: 35,8°C Min.: 10,3°C			
Niederschlag: (Vj.160,8 mm) 101,7 mm		Luftdruck(Meereshöhe):hPa	
Max.Tag: 21,9 mm		Absolutes Max.: 1023	
Lj.Mittel(Lippspr. 1961-90): 82,9 mm		Absolutes Min.: 997	
Mittel relative Feuchte: 72 %		Mittel: 1013,3	
Max. Windböe: 46,1 km/h		Sonnenschein h: 239,6 h	
Mittlerer Wind: 11,7 km/h		Lj.Mittel(Lipp.1961-90): 183,6 h	



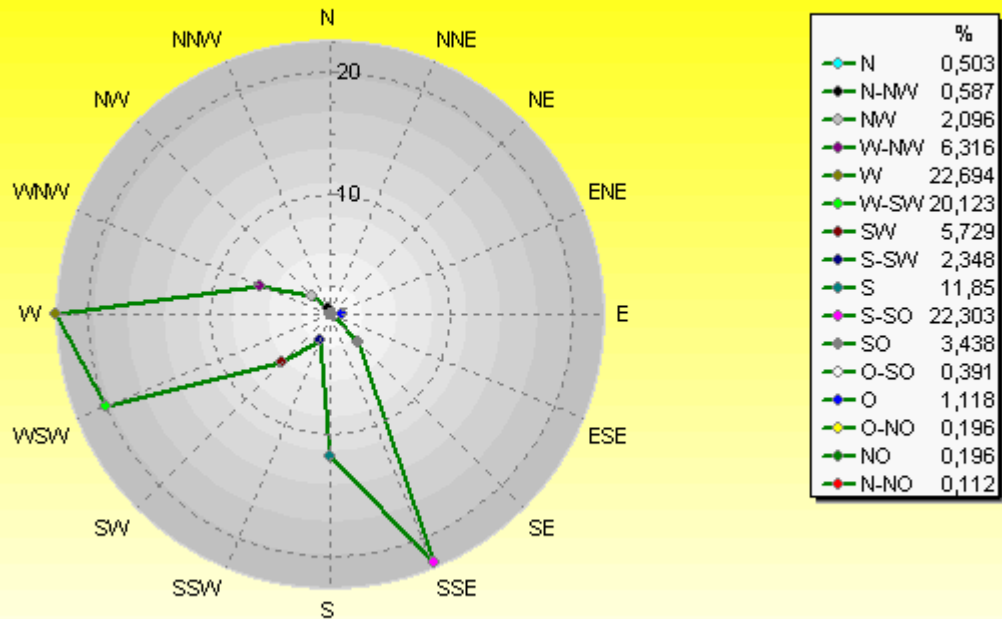






Verteilung Windrichtung August 2008

Paderborn - Dahl, Vossberg

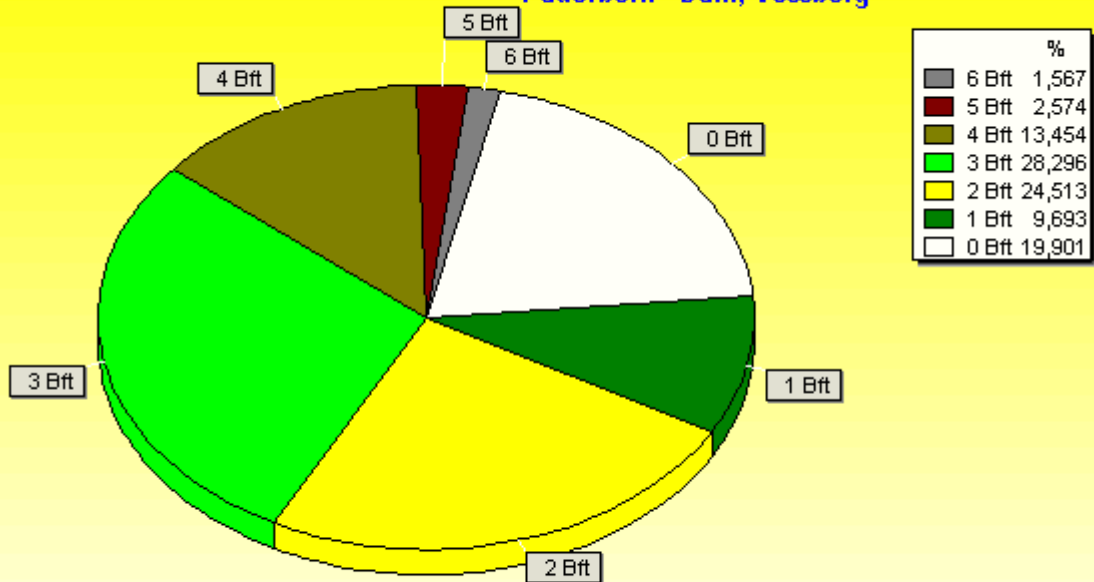


3578 / 889 Werte -> 19.9% Windstille - Ø 11,7km/h - Max. 46,1km/h

© WzWin32

Verteilung Windstärke August 2008

Paderborn - Dahl, Vossberg



4467 Werte - Ø 11,7km/h - Max. 46,1km/h

© WzWin32