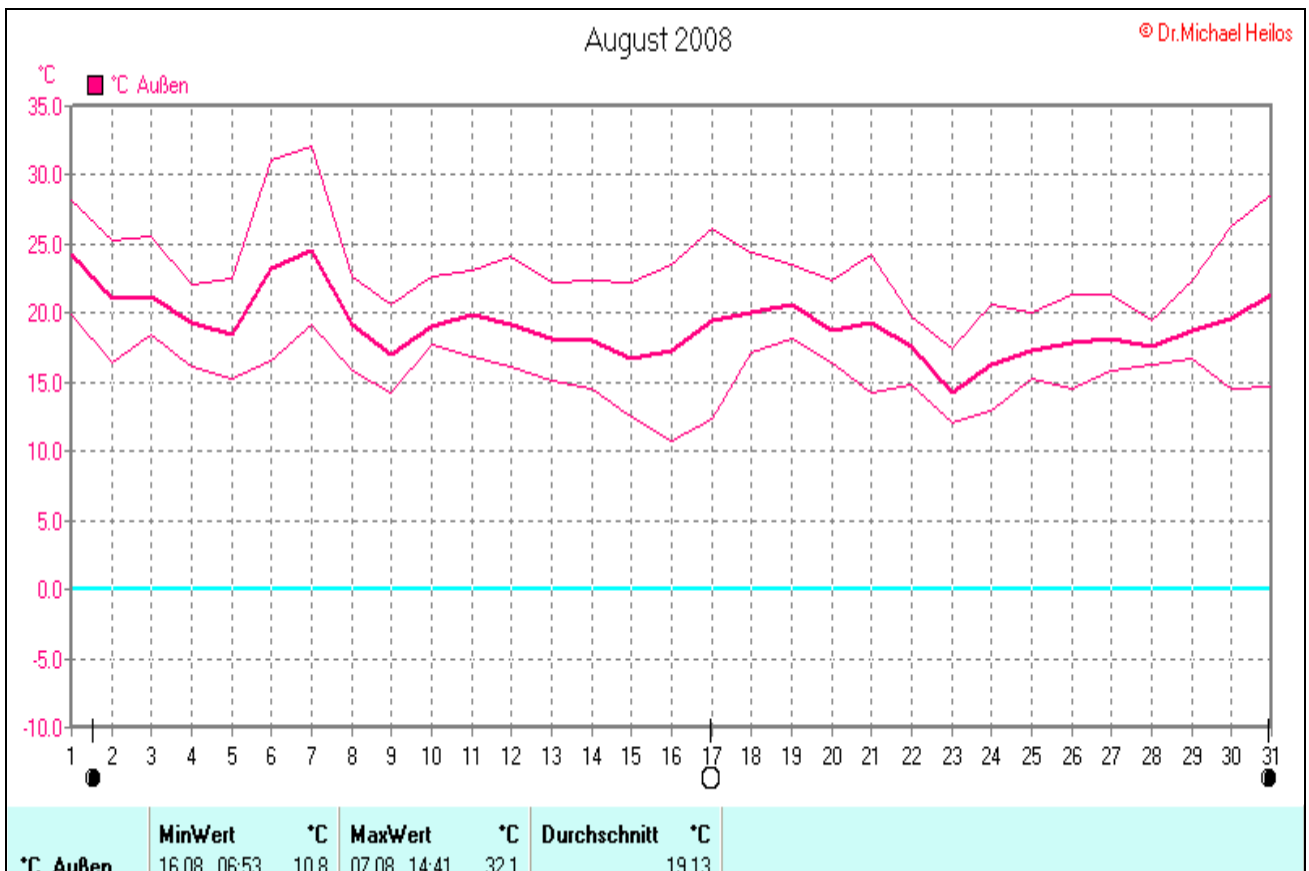
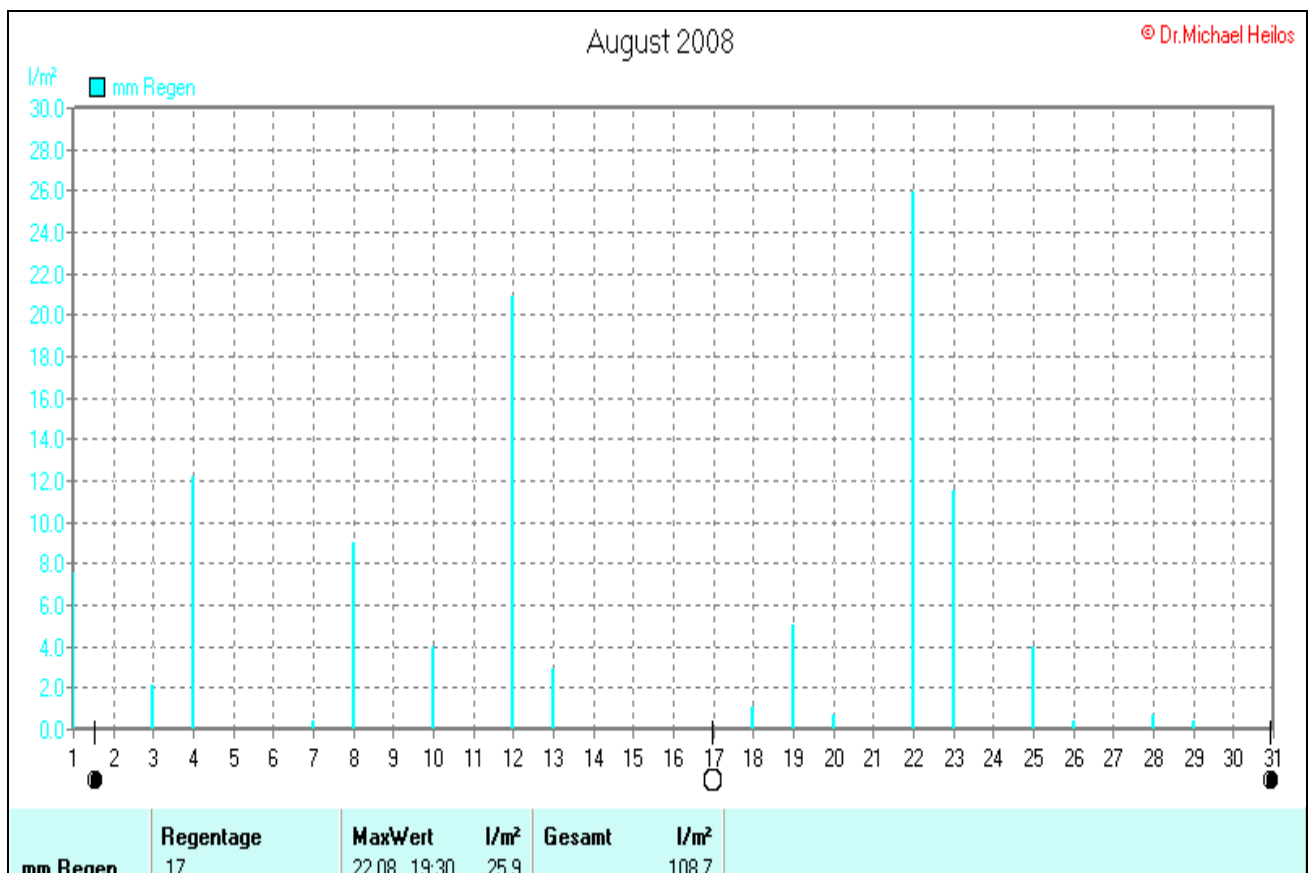
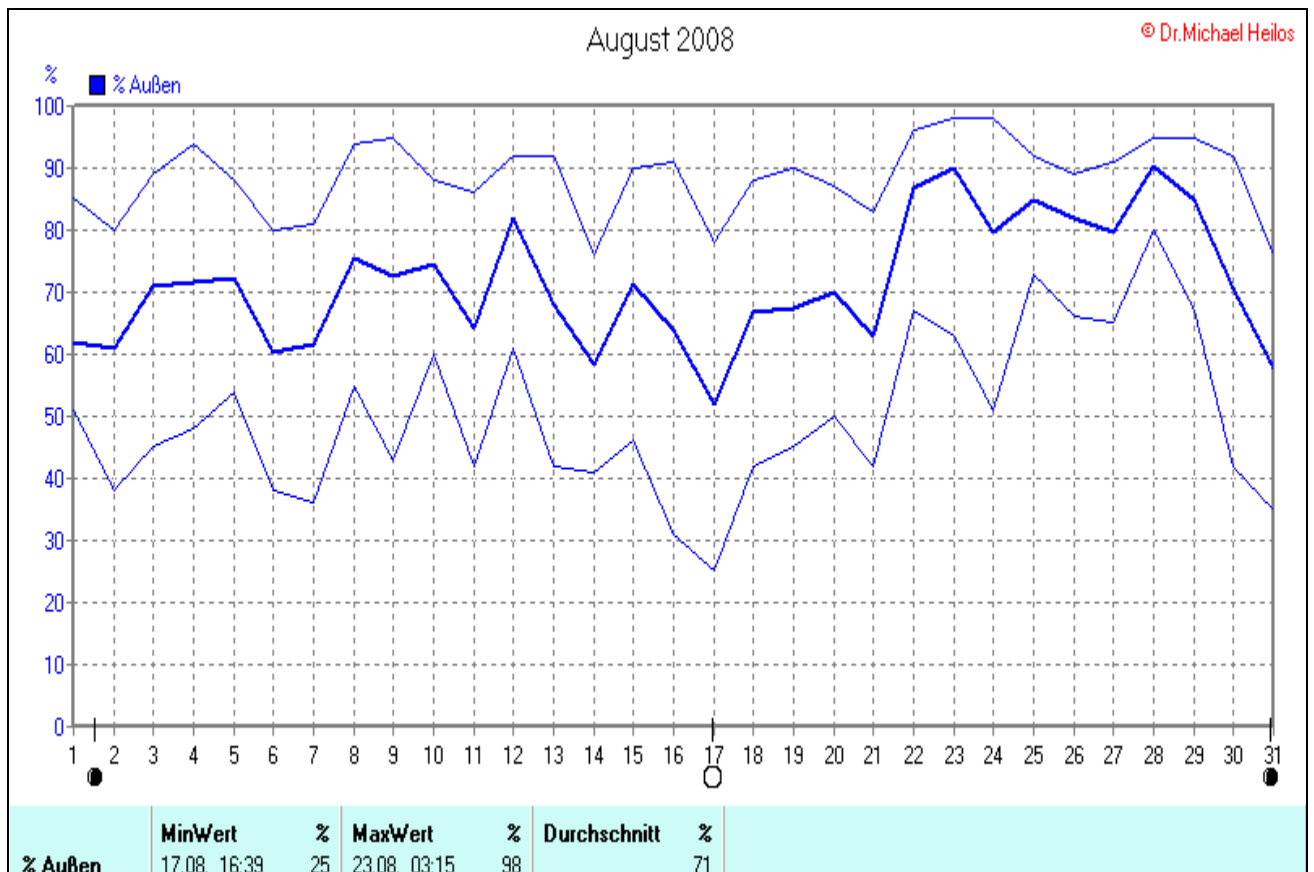


Wettergrafiken und Tabelle August 2008 Station Borchten

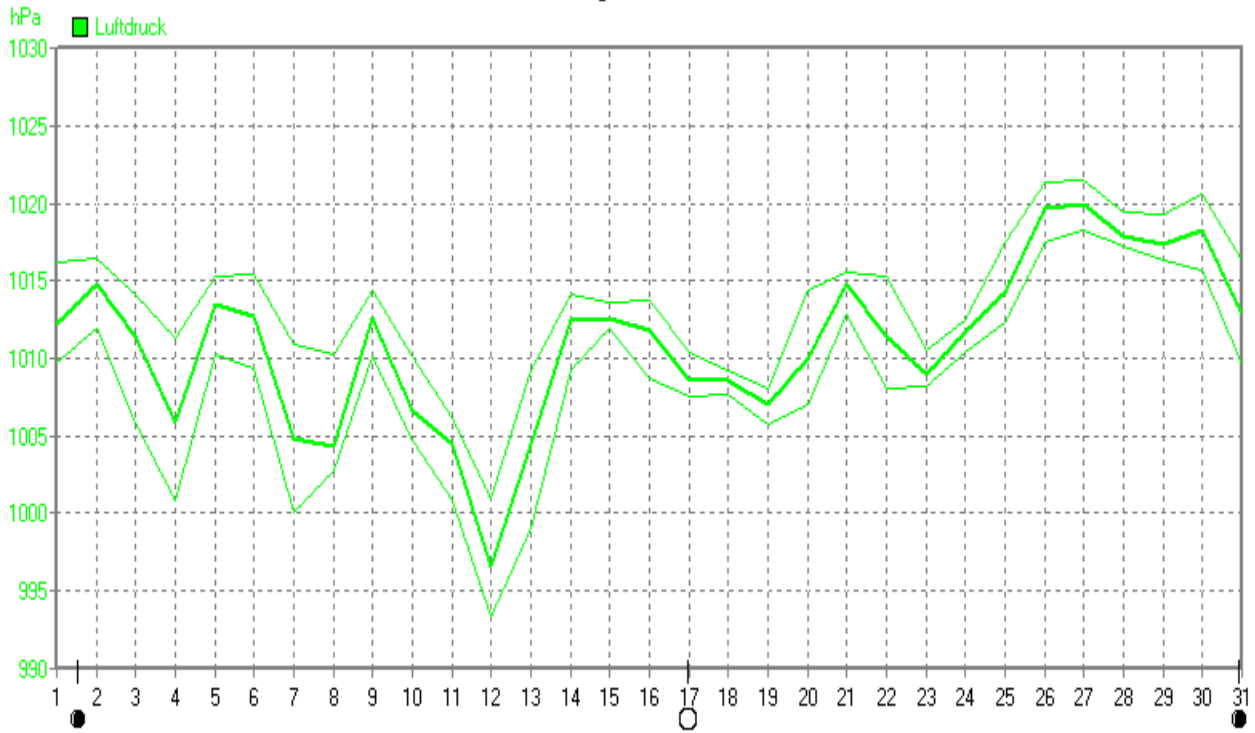
Klimadaten		Wetterstation Borchten	
Standortkoordinaten: geogr. 08°43'35"O - 51°39'58"N			
143 m ü. NN			
Monatswerte:		Aug 08	
Temperatur: (Vj.18,4°C)	19,1°C	Tage mit Schneedecke: Eistage(Max<0,0°C): Frosttage(MIN<0,0°C): Sommertage(Max>=25°C): 8 Heiße Tage(Max>=30°C): 2	
Lj.Mittel:(Lipp.1961-90):	16,7°C		
Abweichung:	3,4 K		
Absoluts Max.:	32,1 °C		
Absolutes Min.:	10,8 °C		
Niederschlag: (Vj.182,9 mm)	108,7 mm	Luftdruck(Meereshöhe):hPa Absolutes Max.: 1022 Absolutes Min.: 993 Mittel: 1011,1	
Max.Tag:	25,9 mm		
Lj.Mittel(Lipp. 1961-90):	82,9 mm		
Mittel relative Feuchte:	71 %		
Max. Windböe:	60,0 km/h	Sonne h: 222,6 h Lj.Lipp.(1961-90): 183,6 h	
Mittlere Wind:	5,5 km/h		





August 2008

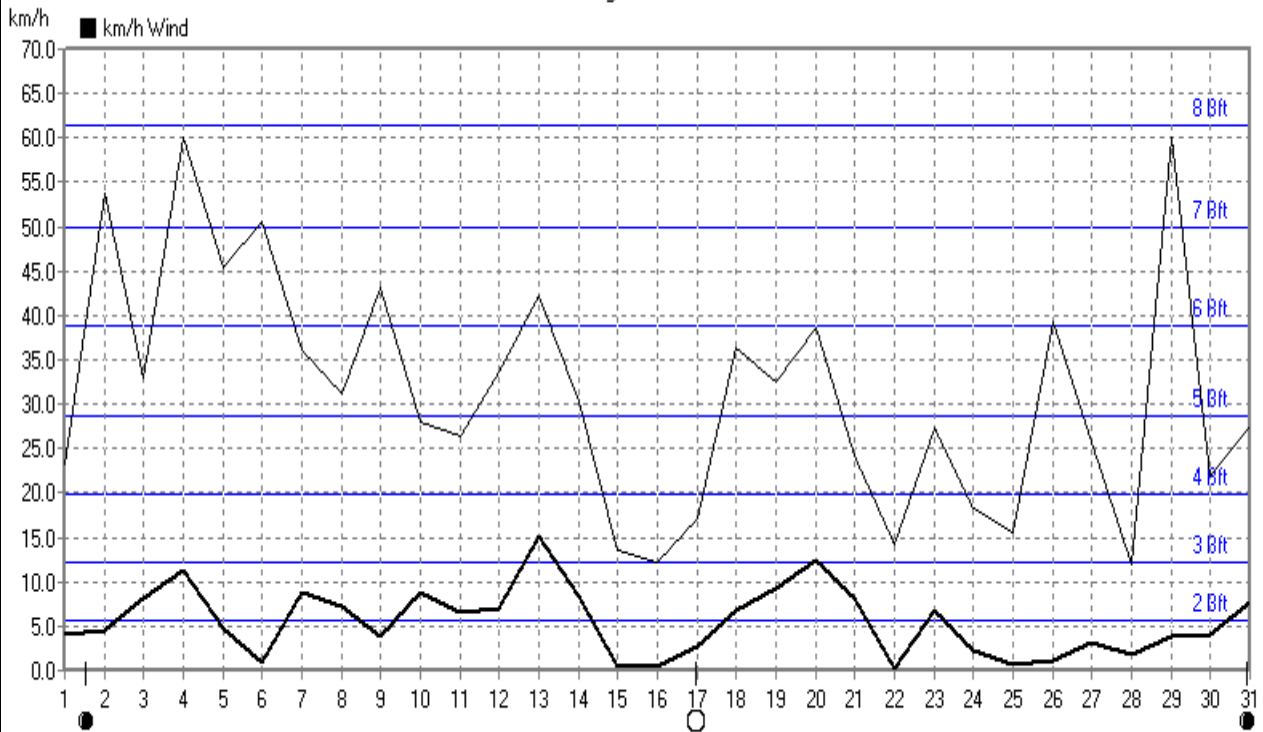
© Dr. Michael Heilos



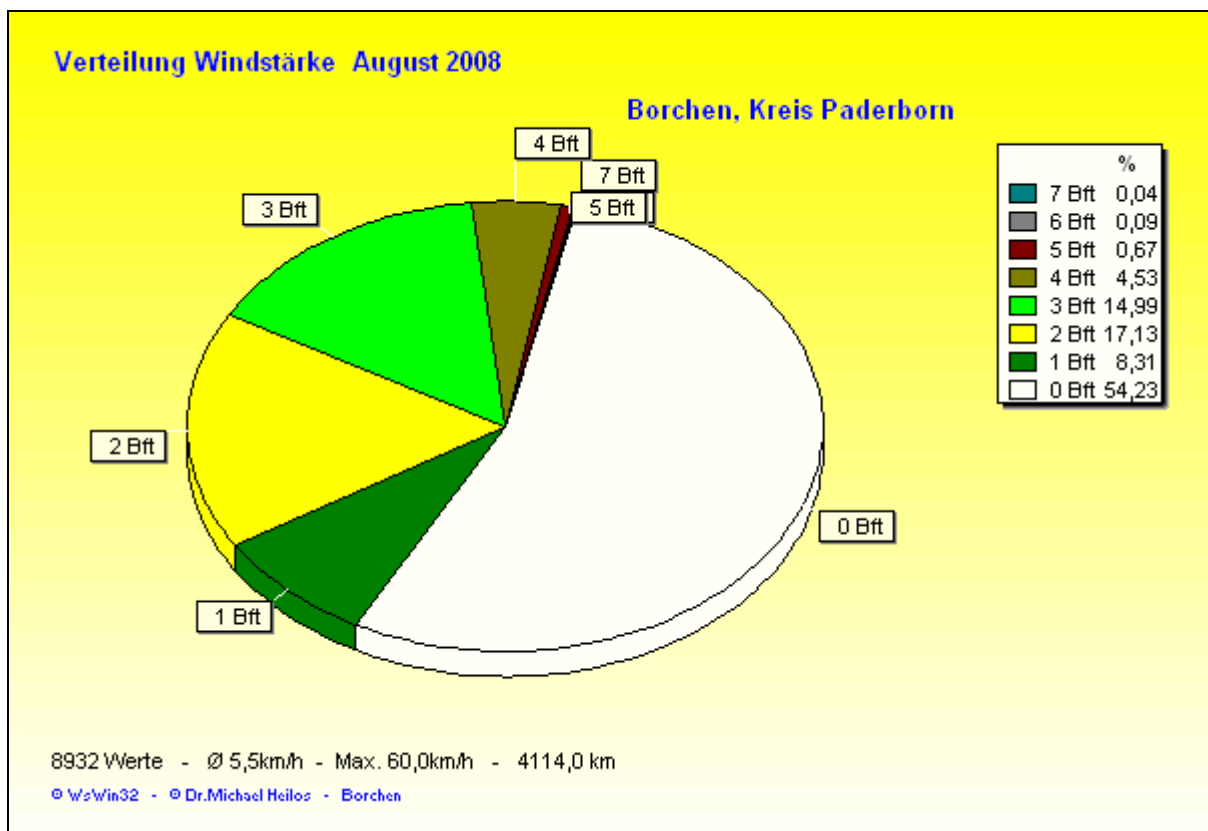
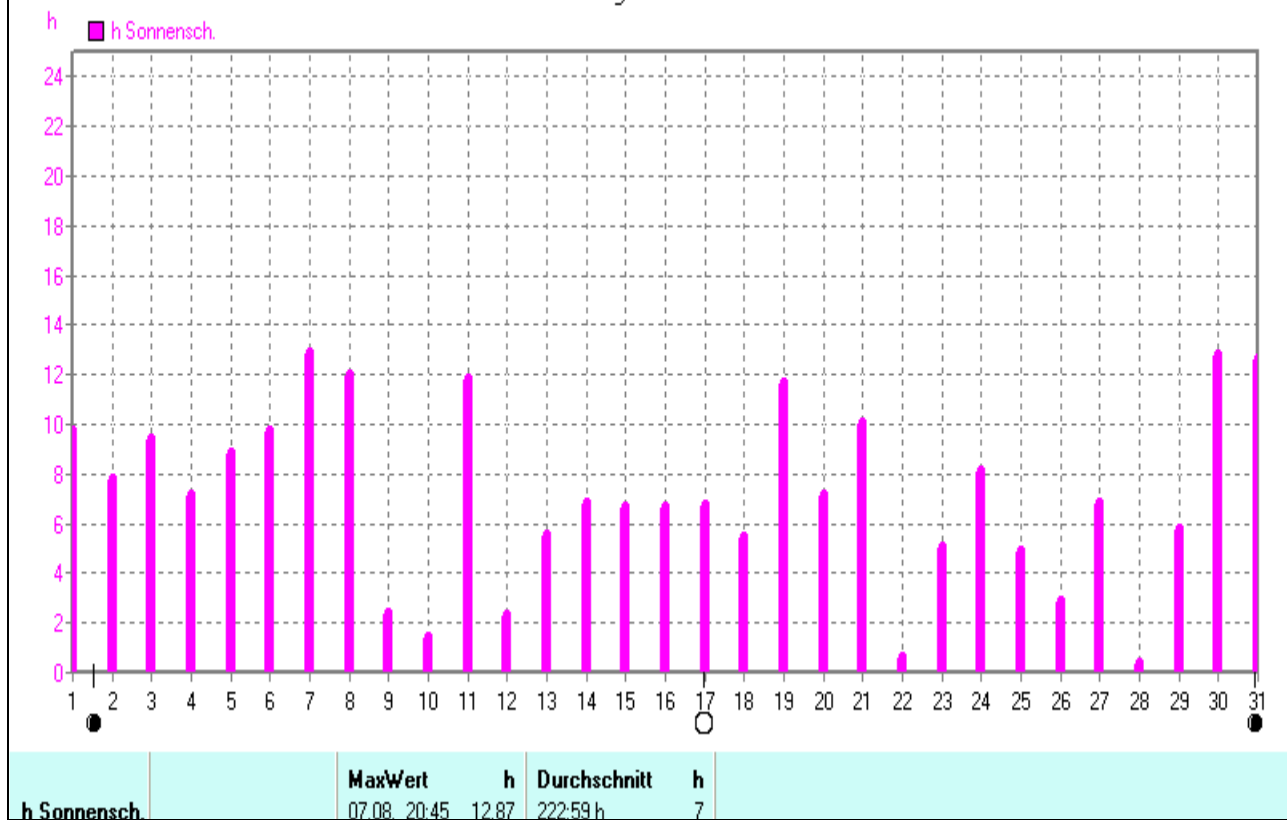
	MinWert	hPa	MaxWert	hPa	Durchschnitt	hPa	
Luftdruck	12.08	15:26	993.4	27.08	02:34	1021.5	1011.1

August 2008

© Dr. Michael Heilos

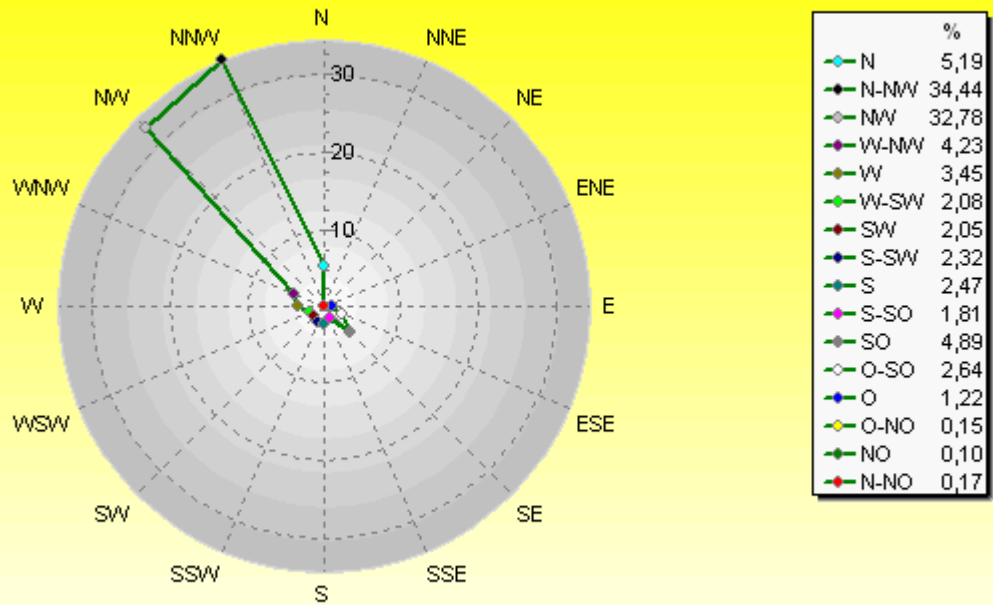


	MinWert	km/h	MaxWert	km/h	Durchschnitt	km/h	
km/h Wind	01.08	00:02	0.0	04.08	19:12	60.0	171.4 km 5.5



Verteilung Windrichtung August 2008

Borchen, Kreis Paderborn



4088 / 4844 Werte -> 54.2% Windstille - Ø 5,5km/h - Max. 60,0km/h - 4114,0 km

© WzWin32 - © Dr. Michael Heilos - Borchen